















1. Head **southeast** on **Butterfly Ln** toward **Jefferson Pike**  384 ft
 2. Turn **left** at **Jefferson Pike/MD-180**  312 ft
 3. Continue on **Ballenger Creek Pike/MD-351**  0.5 mi
 4. Merge onto **I-70 E** via the ramp to **Washington/I-270/Baltimore**  34.6 mi
 5. Take exit **87A** to merge onto **US-29 S** toward **Washington/Columbia**  3.0 mi
 6. Continue straight onto **MD-100 E** (signs for **MD-100/Glen Burnie**)  13.3 mi
 7. Take exit **13A-13B** to merge onto **I-97 S** toward **Annapolis**  13.9 mi
 8. Take the exit onto **US-301 N/US-50 E** toward **Annapolis**
Partial toll road  25.0 mi
 9. Take the **US-50** exit toward **Ocean City**  0.3 mi
 10. Slight **right** at **Ocean Gateway/US-50**  5.2 mi
 11. Turn **right** at **College Dr/MD-213**  0.1 mi
 12. Turn **right** at **College Circle**  0.2 mi
 13. Turn **right** to stay on **College Circle**  0.3 mi
-  Chesapeake College: Wye Mills Campus
Wye Mills, MD 21679